Fig. 2. Sketch map showing the distribution of the Copper Eskimos, Coronation Gulf Region, Northwest Territories. [Modified after Jenness.]

Copper Eskimo (1913-16) 1922

1: Jenness--Endpiece
116, 102

3: Rasmussen--opposite 7

116, 102

(c. 1923) 1932

Copper Eskimo

Route-map, showing the various Eskimo groups bet[illegible]veen Adelaide Peninsula and Dolphin and Union Strait. For comparison the Danish islands of Sealand, Lolland and Fal[illegible]er are reproduced in the top right hand corner on the same scale.

9; Seltzer--320 (no date) 1933 Copper Eskimo
116, 102

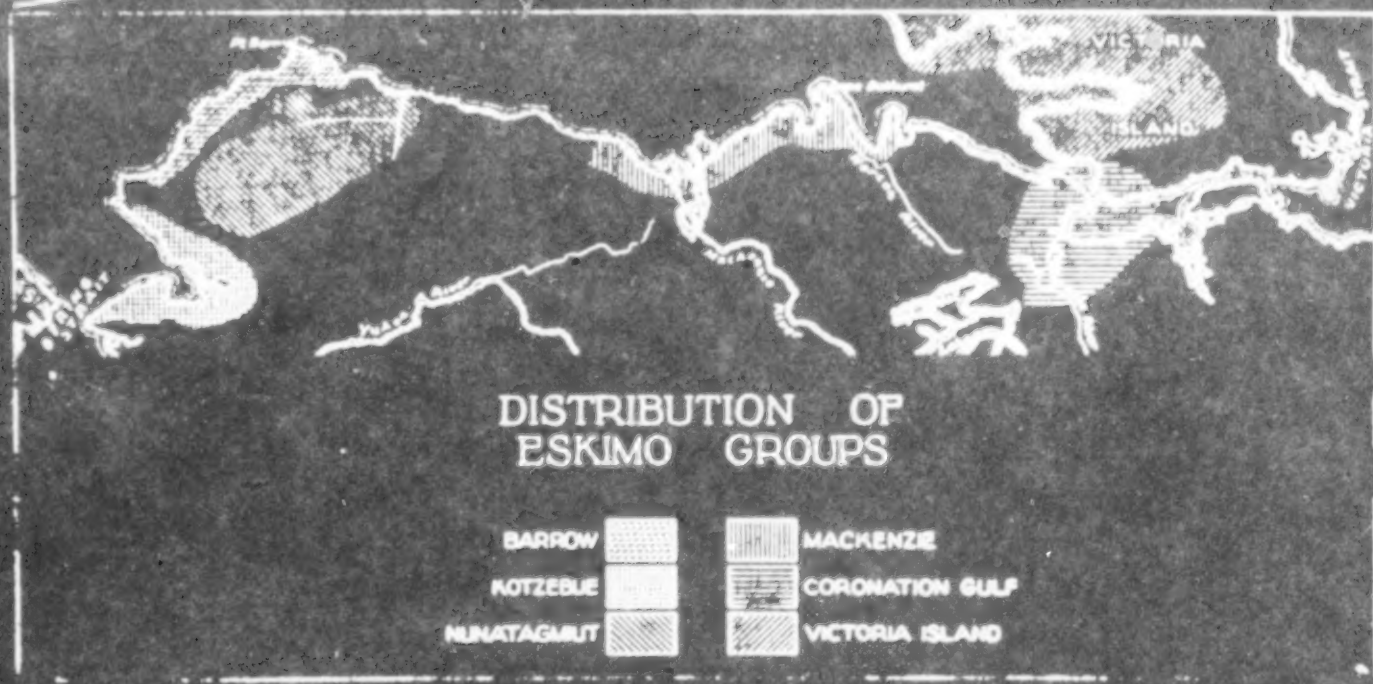

29: Jenness E-5 (1914-1916) 1959
ND8 Copper Eskimo ND8

• 102
133



[P.X]

85b

29: Jenness E-5 (1914-1916) 1959
ND8 Copper Eskimo ND8

102 •
133

[p. xi]

357

29: Jenness E-5 (1914-1916) 1959
ND8 Copper Eskimo ND8

[p. 42-H]
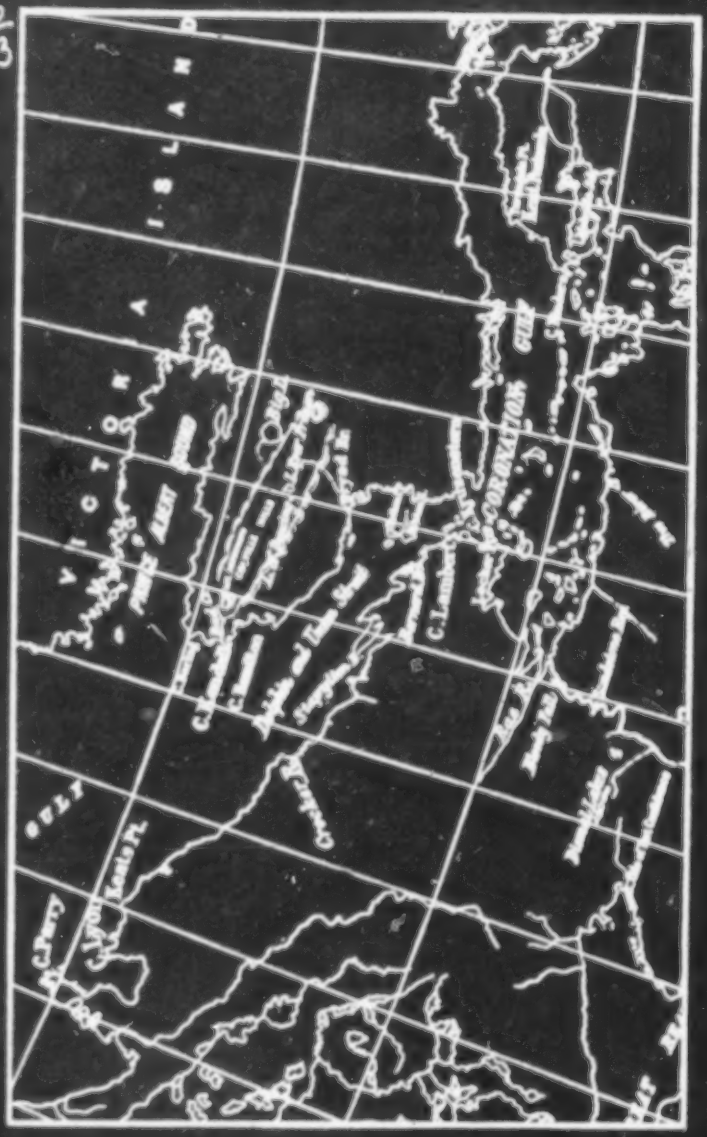
• 102
103